









VILLAGE OF DUCHESS  
 Portions Of  
 NW 32, SW 32, SE 32 &  
 NW 29, NE 29  
 All In Twp 20, Rge 14, W 4 M

----- Village Boundary

LAND USE DISTRICTS

Bylaw No. 482-19; Date: February 24, 2020

-  Residential - R
-  Residential Manufactured Home - RMH
-  General Commercial - GC
-  Business Industrial - BI
-  Public and Institutional - PI
-  Parks and Open Space - PO
-  Urban Reserve - UR
-  Direct Control - DC

MAP PREPARED BY:  
 OLDMAN RIVER REGIONAL SERVICES COMMISSION  
 3105 16th AVENUE NORTH, LETHBRIDGE, ALBERTA T1H 5E8  
 TEL. 403-329-1344  
 \*NOT RESPONSIBLE FOR ERRORS OR OMISSIONS\*

